













Legend

-  Railroad
-  Stream
-  Parcel Boundary (2018 Albany County Data)



Zoning Districts

-  TOD — Transit-Oriented Development
-  OS — Open Space
-  AGR — Agricultural
-  MR — Multiple Residence
-  TH — Townhouse Dwelling
-  PUD — Planned Unit Development
-  BNRP — Business Non-Retail Professional
-  LB — Local Business
-  GB — General Business
-  IN — Industrial

Single-Family Residential Districts

-  R10
-  R15
-  R20
-  R40

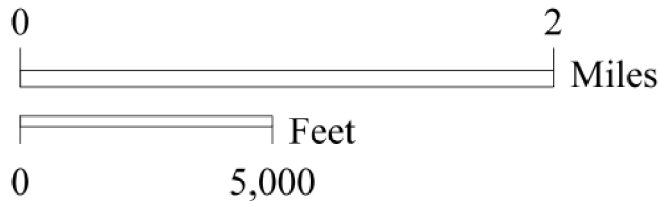
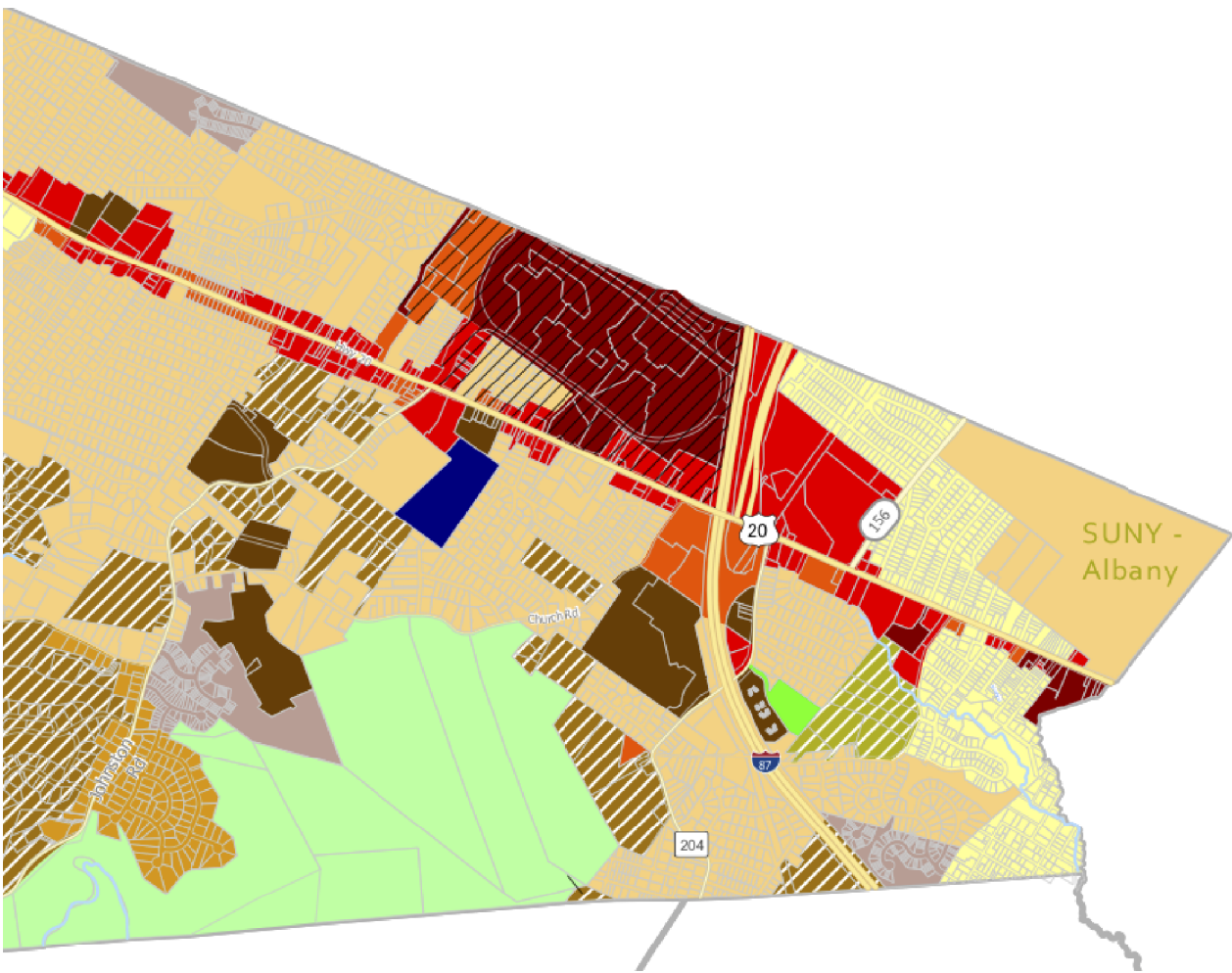
Residential Overlay Districts

-  RO30
-  RO40

Rural Agricultural Districts

-  RA3
-  RA5

Zoning district boundary lines are intended to follow the center line or right-of-way line of streets, alleys, highways, railroads or streams, and lot or property lines as they exist on the Albany County Tax Maps.



Extracted from Town of Guilderland 2018 zoning map
 McKownville and adjacent area