




Map Color Codes

Existing sidewalk (solid green) 


Planned sidewalk (dashed green) 


Desired sidewalk, short term priority (red) 


Desired sidewalk, medium term priority (orange) 


Desired sidewalk, long term priority (yellow) 

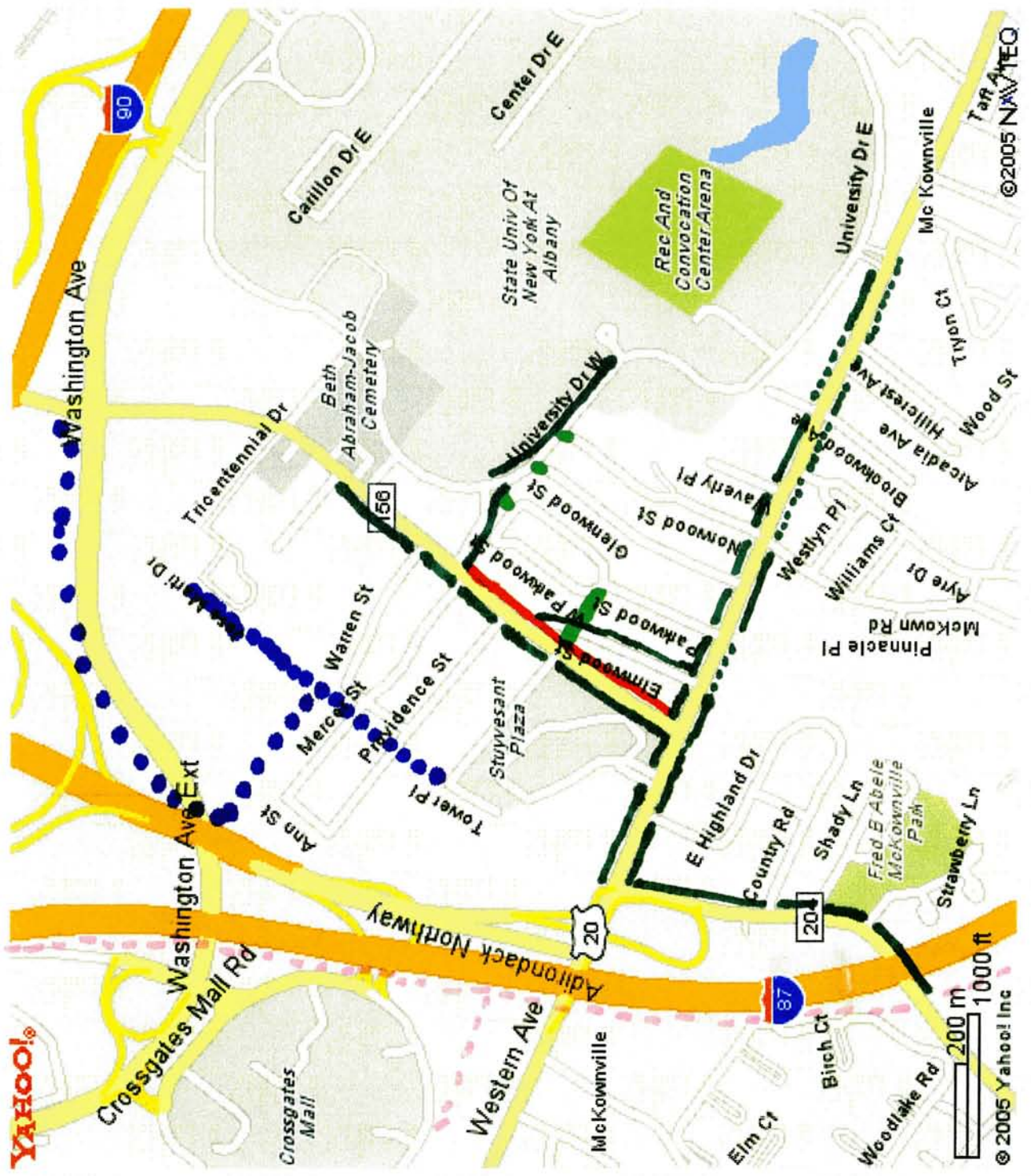
Existing path (solid lighter green) 

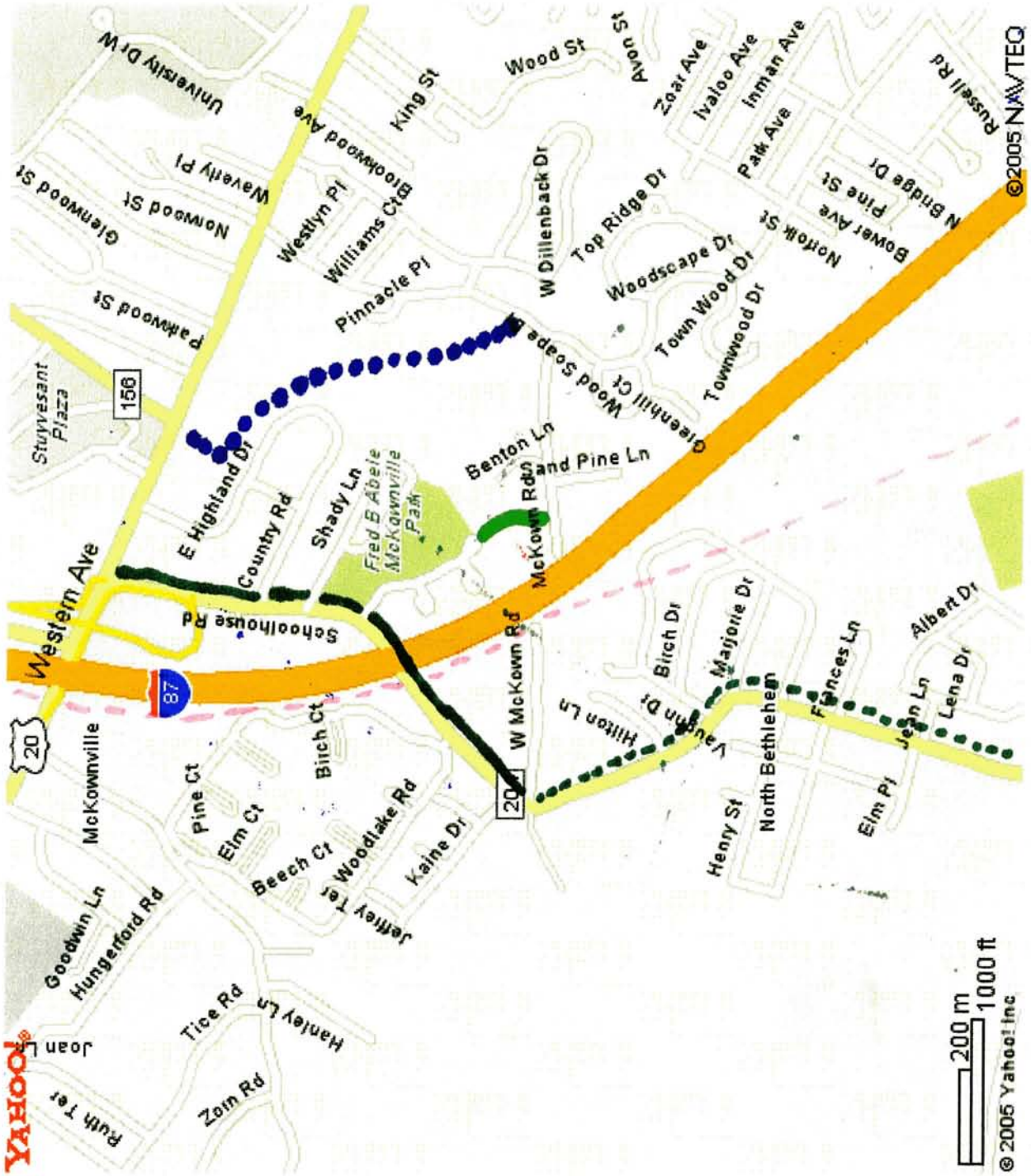
Planned multiuse trail, short term priority (solid pink) 

Planned multiuse trail, long term priority (dashed pink) 

Planned footpath, short term priority (solid blue) 

Planned footpath, long term priority (dashed blue) 

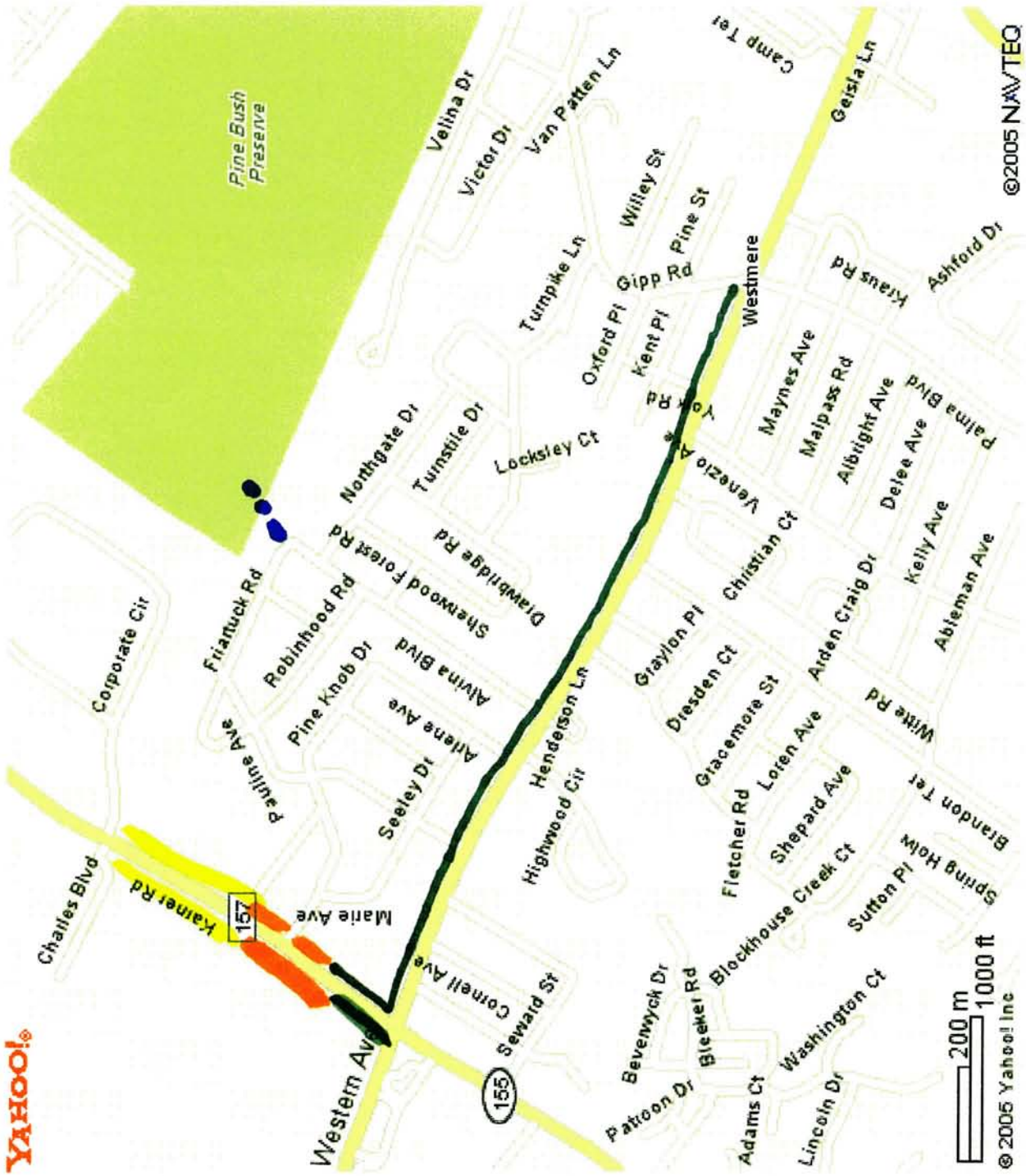




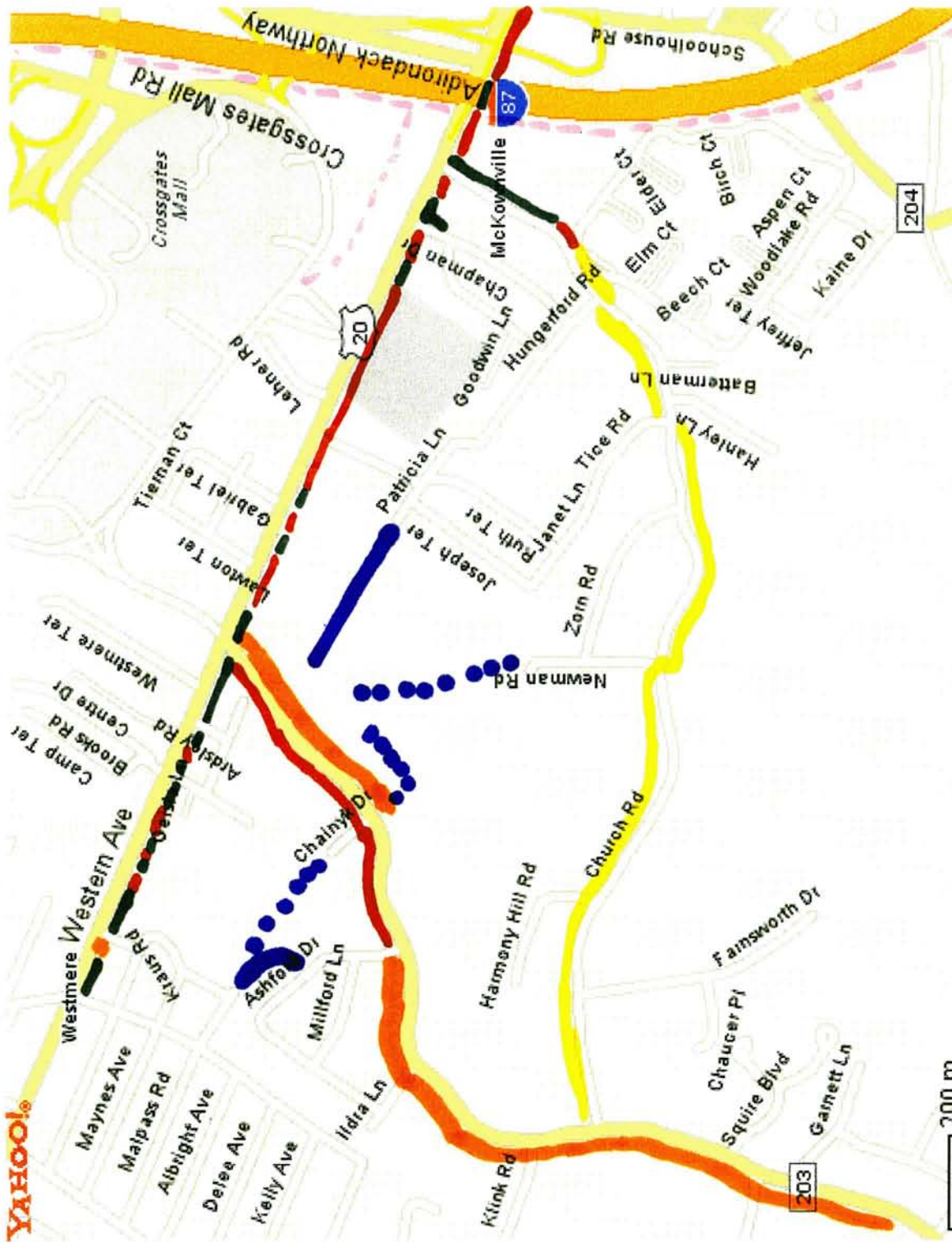
56



54



56

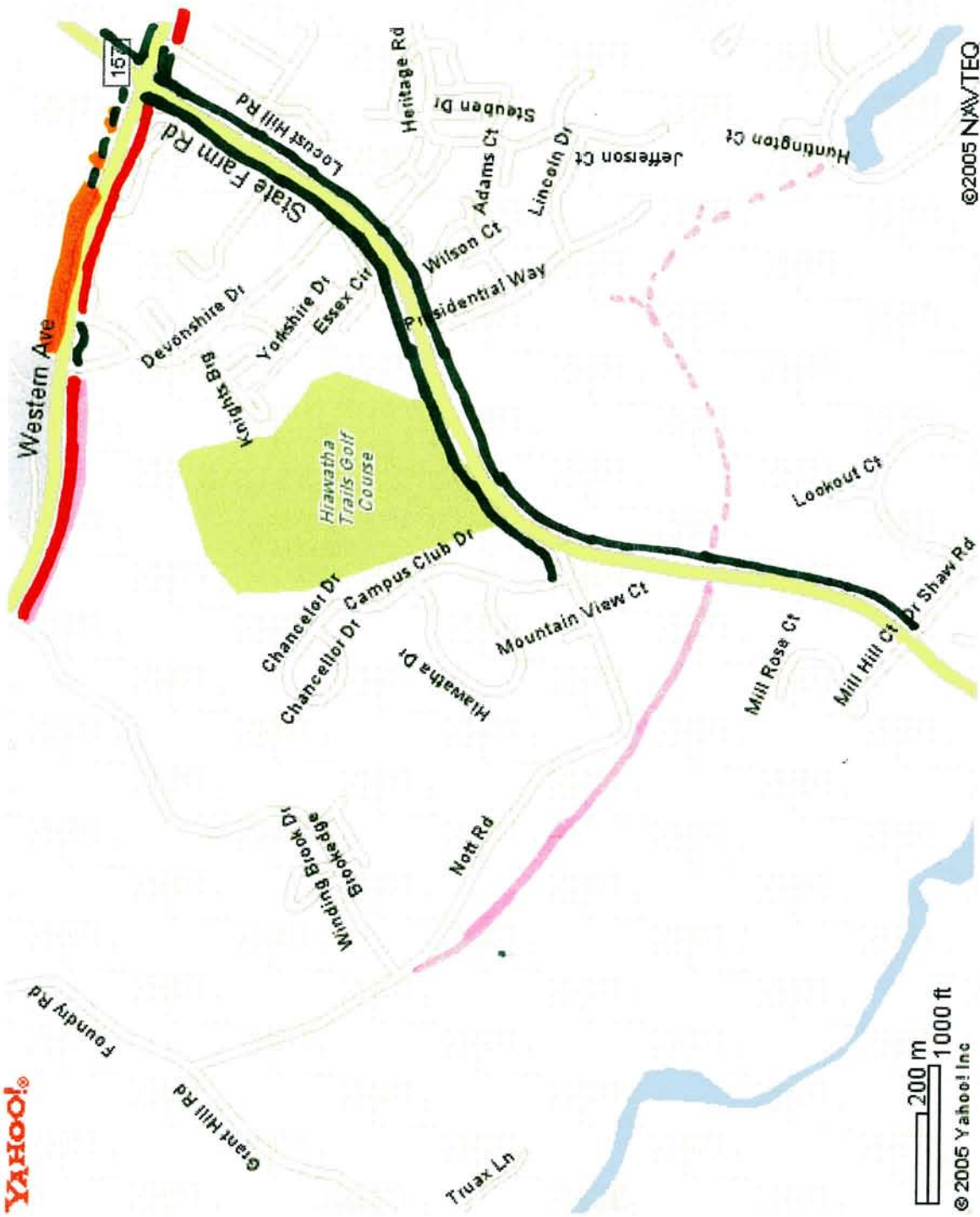


YAHOO!

200 m
1000 ft

© 2005 Yahoo! Inc

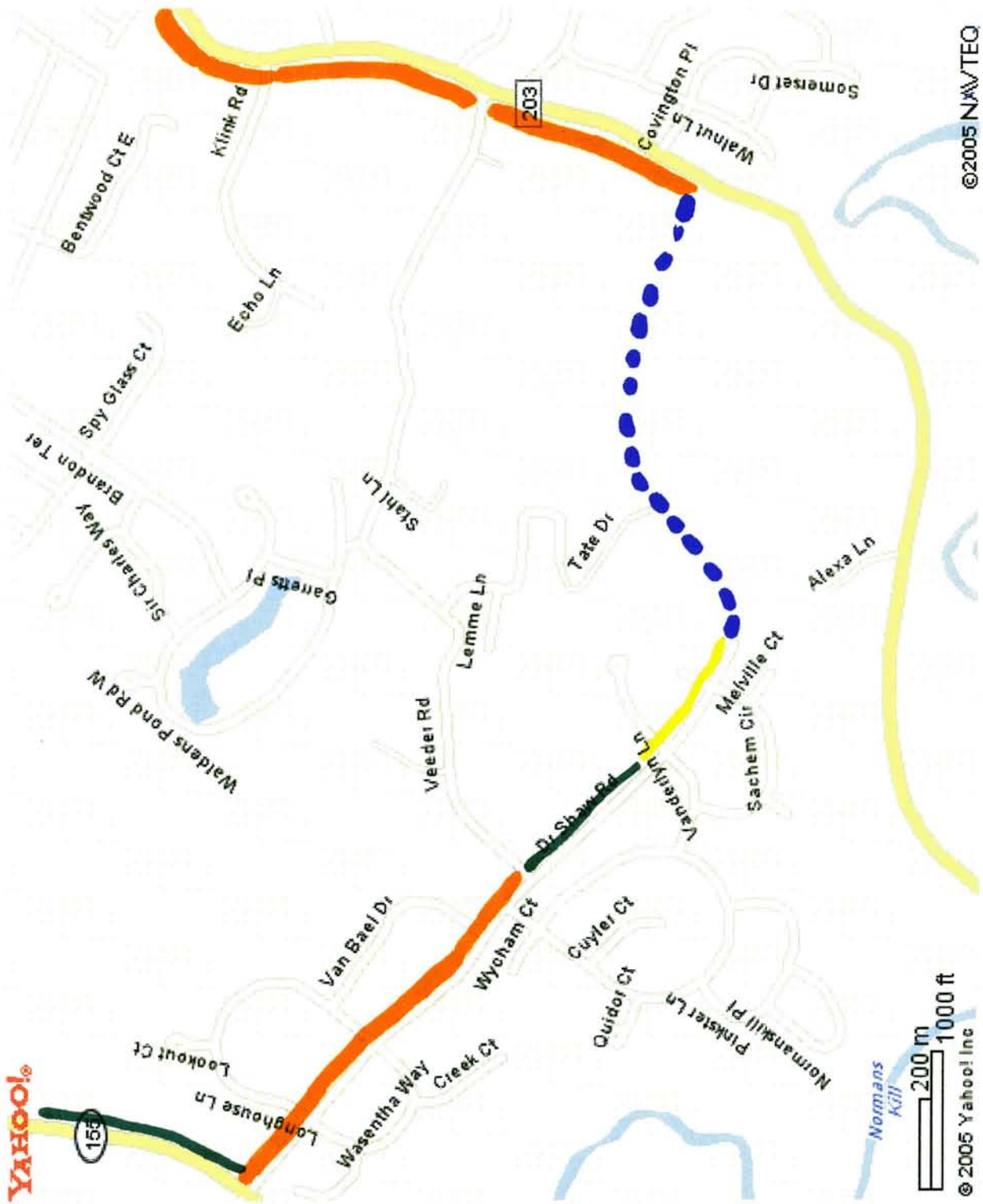
©2005 NAVTEO



YAHOO!

©2005 NAVTEQ

200 m
1000 ft
© 2005 Yahoo! Inc



YAHOO!

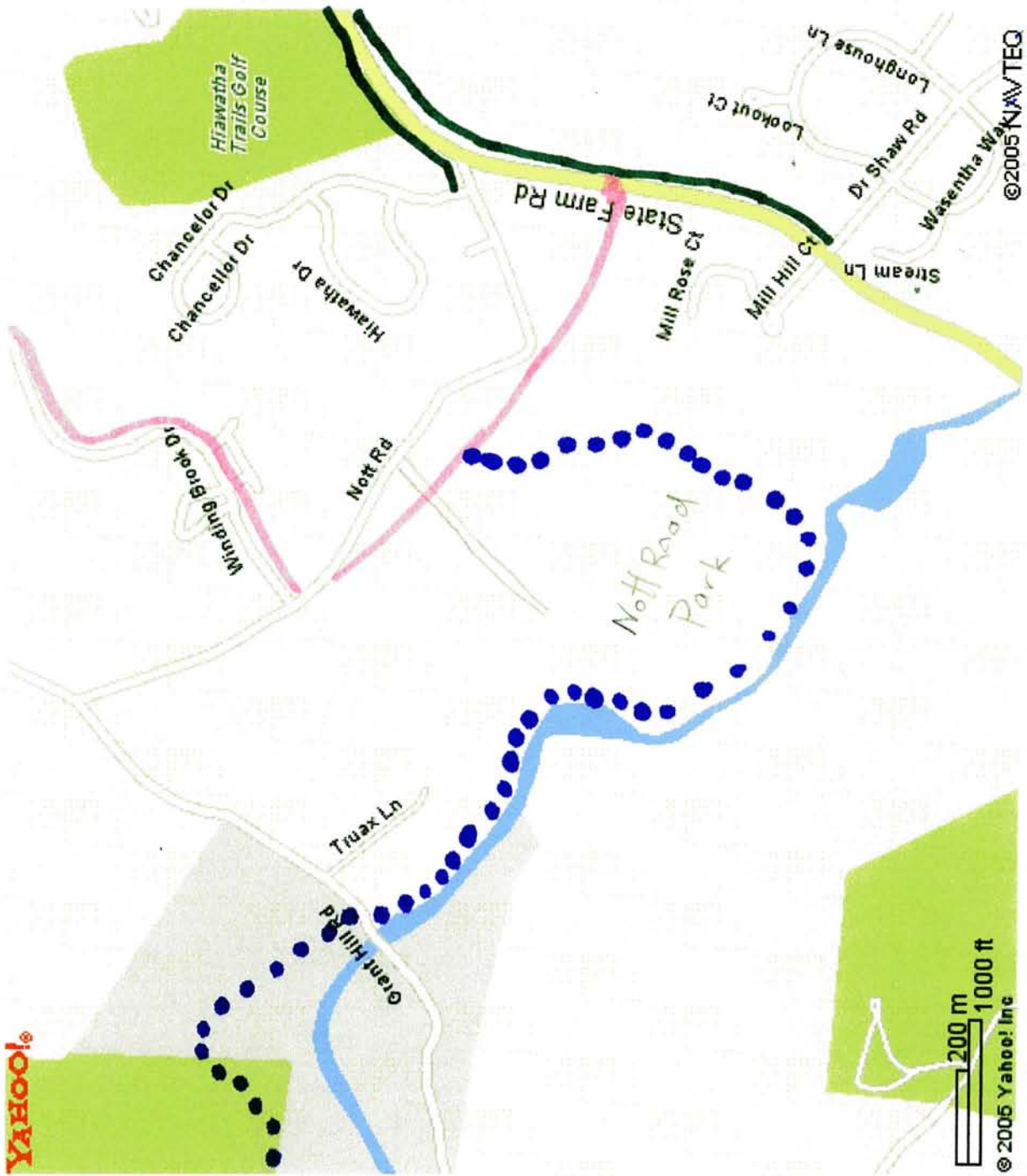
156

203

200 m
1000 ft

© 2005 Yahoo! Inc

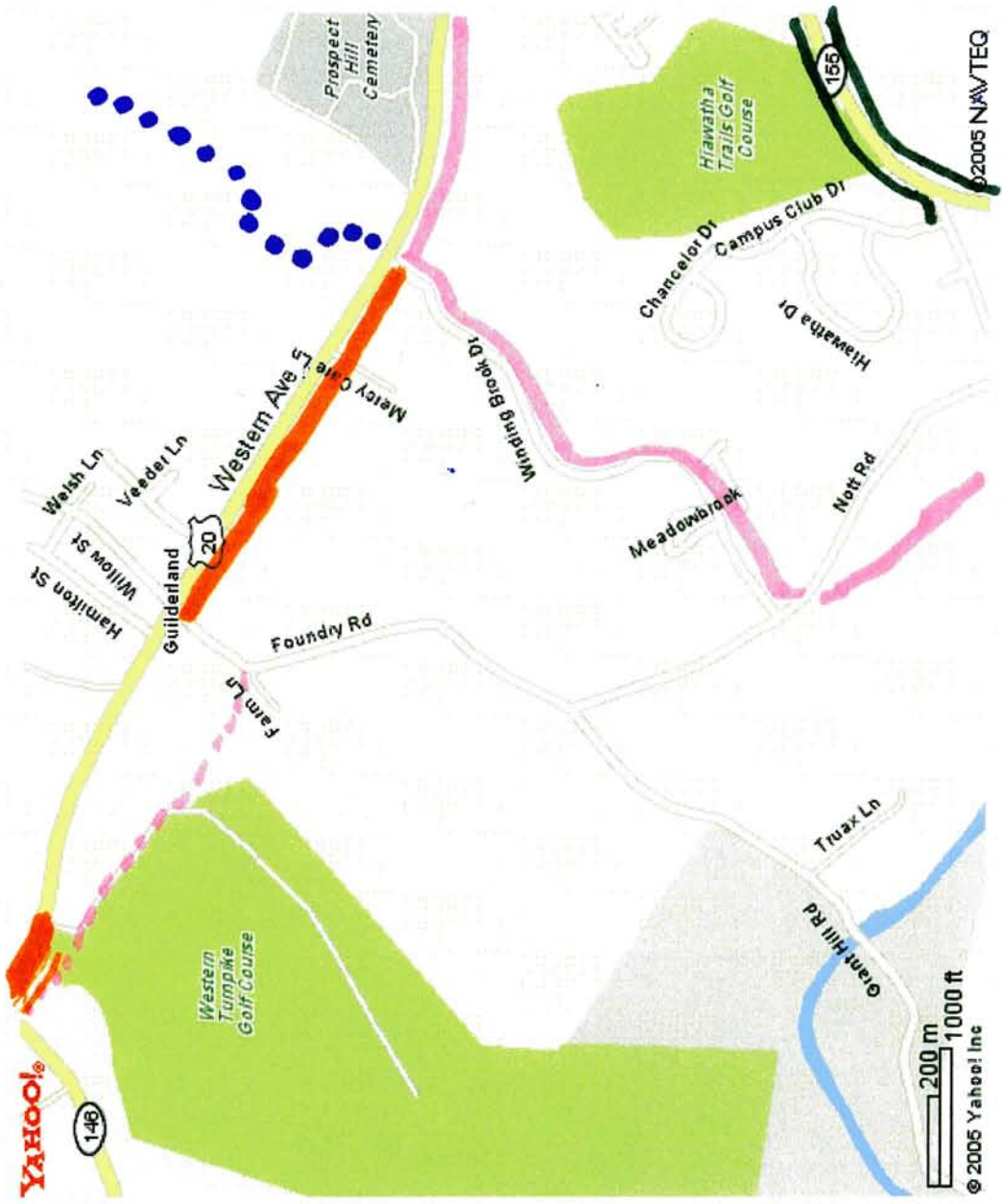
© 2005 NAVTEQ



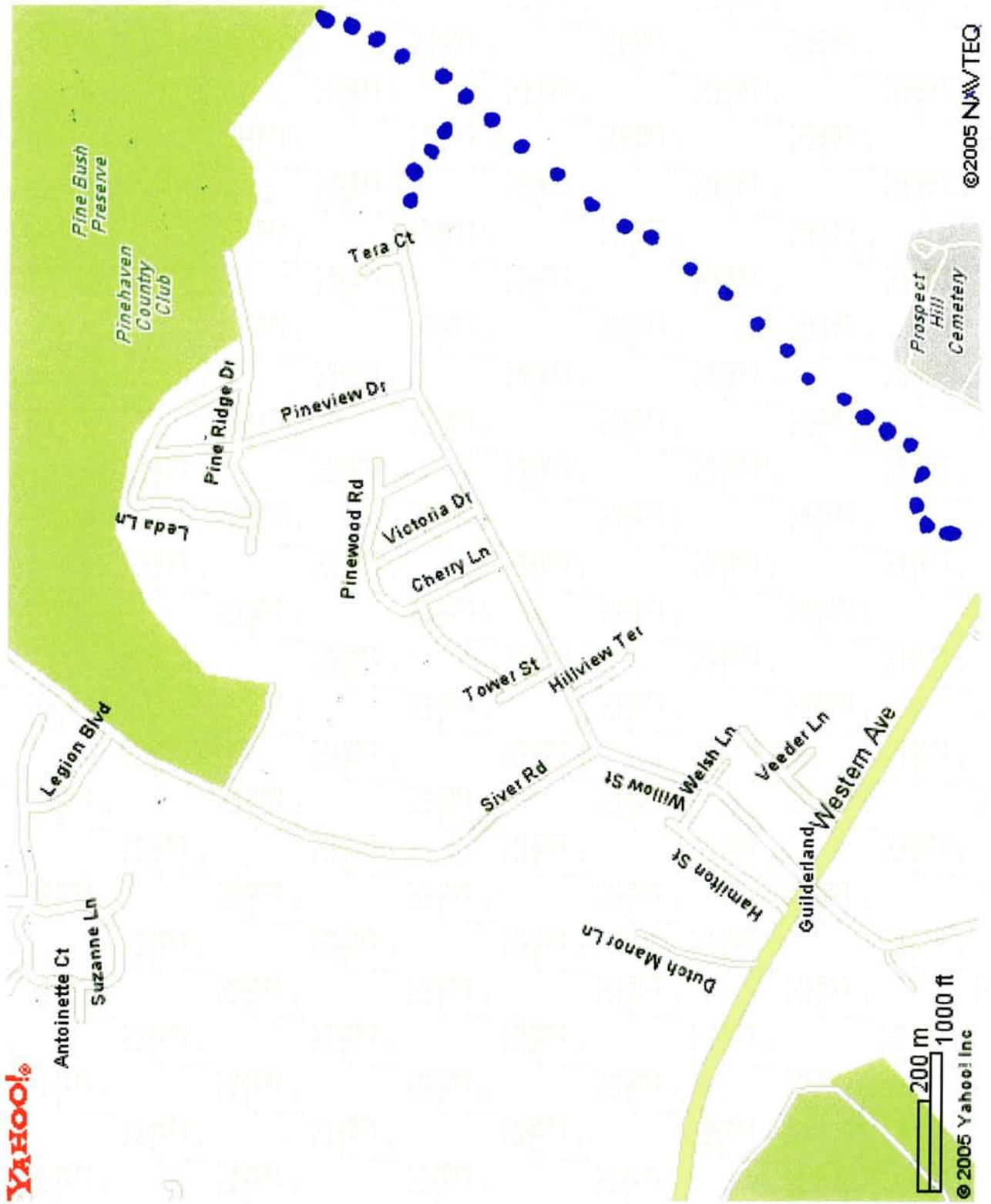
YAHOO!

© 2005 KAVITEQ

© 2005 Yahoo! Inc



YAHOO!



200 m
1000 ft

© 2005 Yahoo! Inc

©2005 NAVTEQ

14C

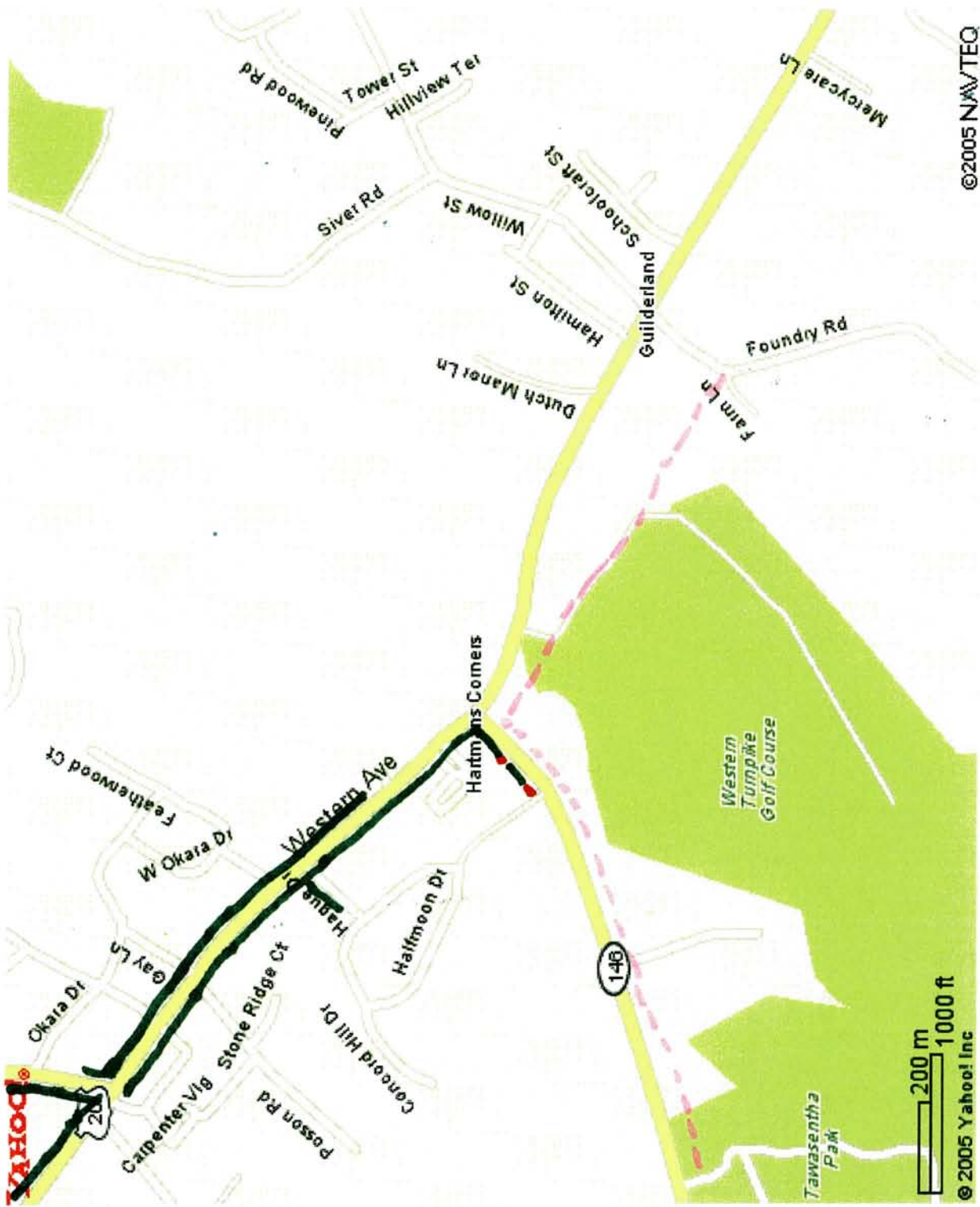


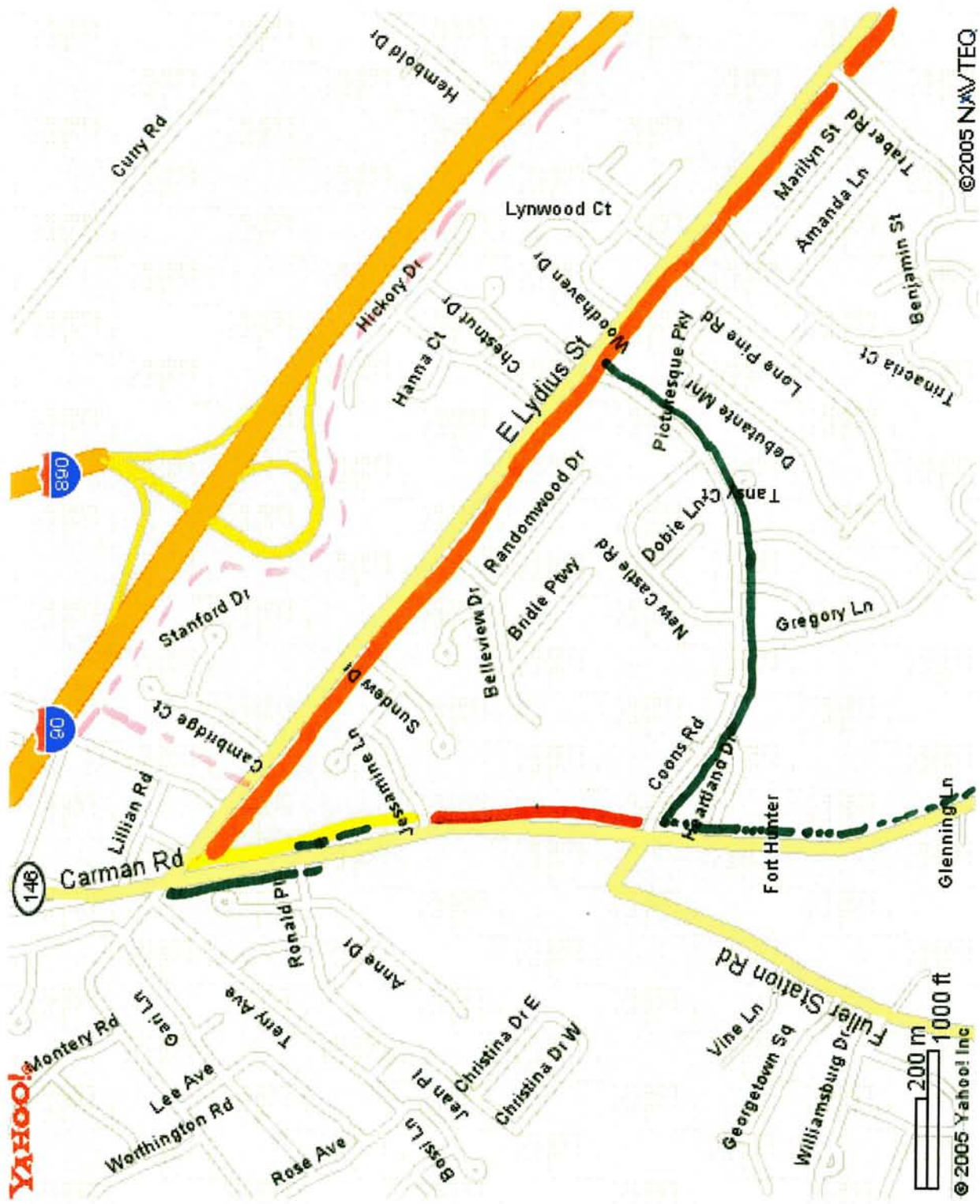
14d



©2005 NAVTEQ

© 2005 Yahoo! Inc





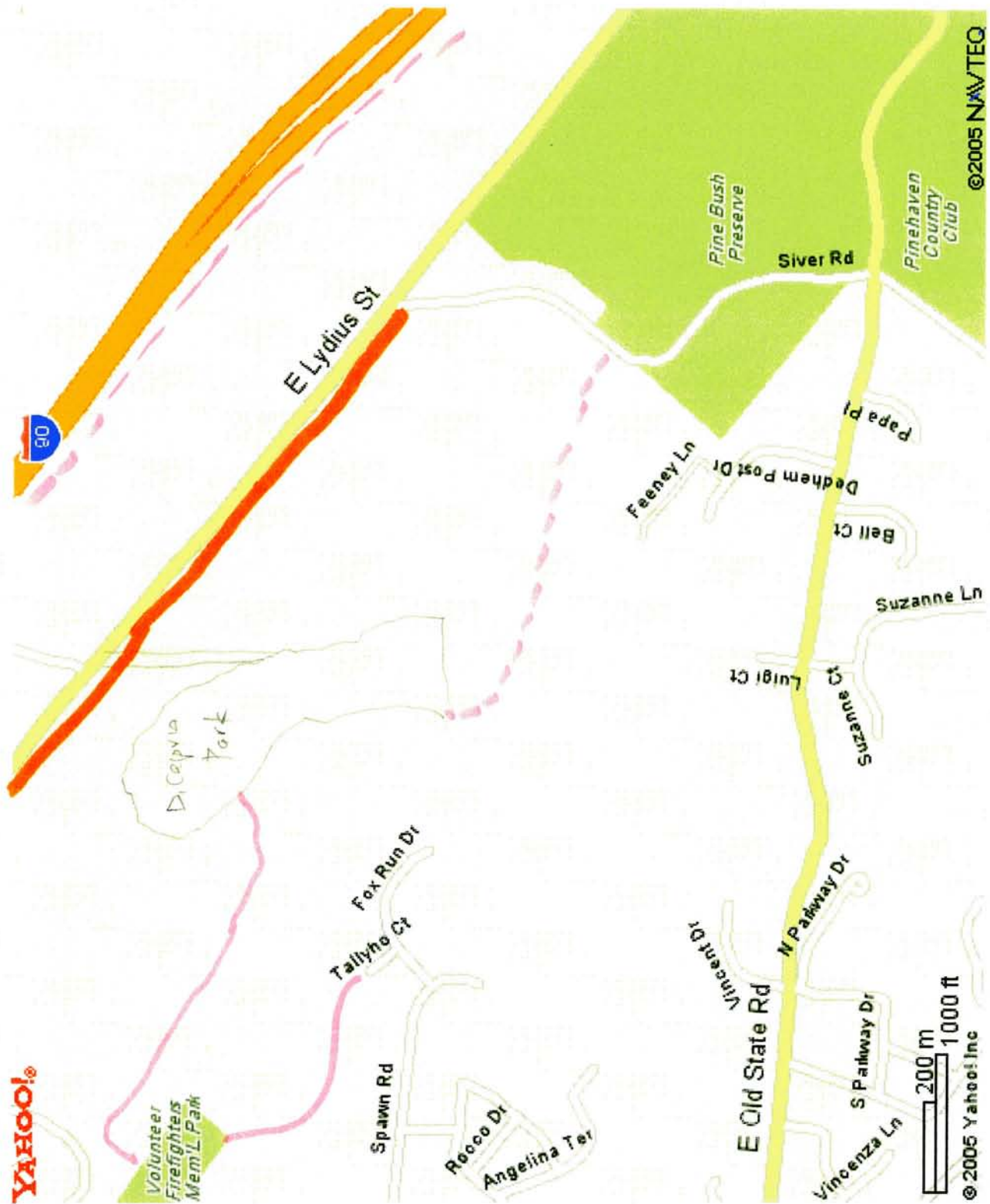
©2005 NAVTEQ

© 2005 Yahoo! Inc

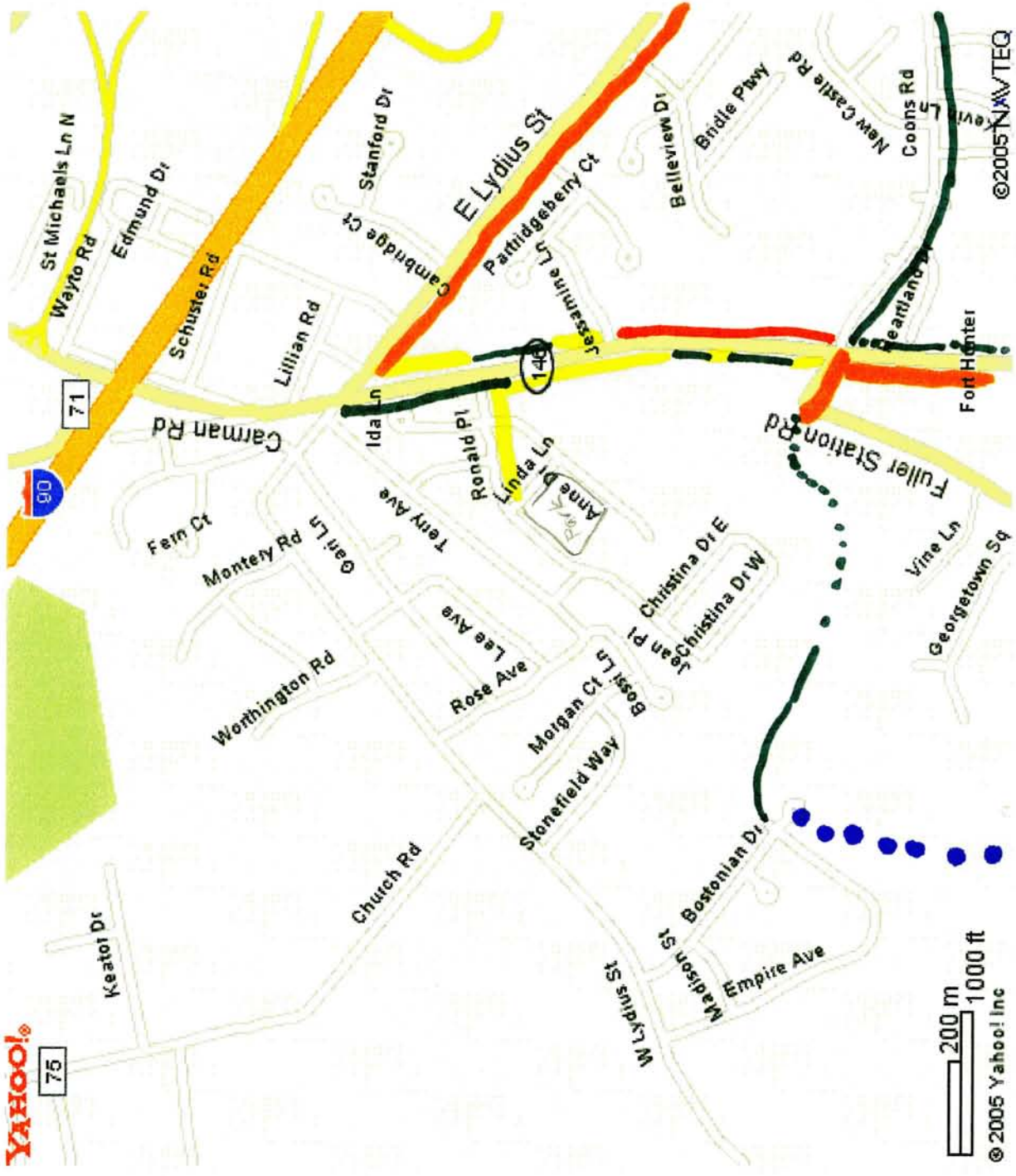


186

YAHOO!



18C



YAHOO!

75

71

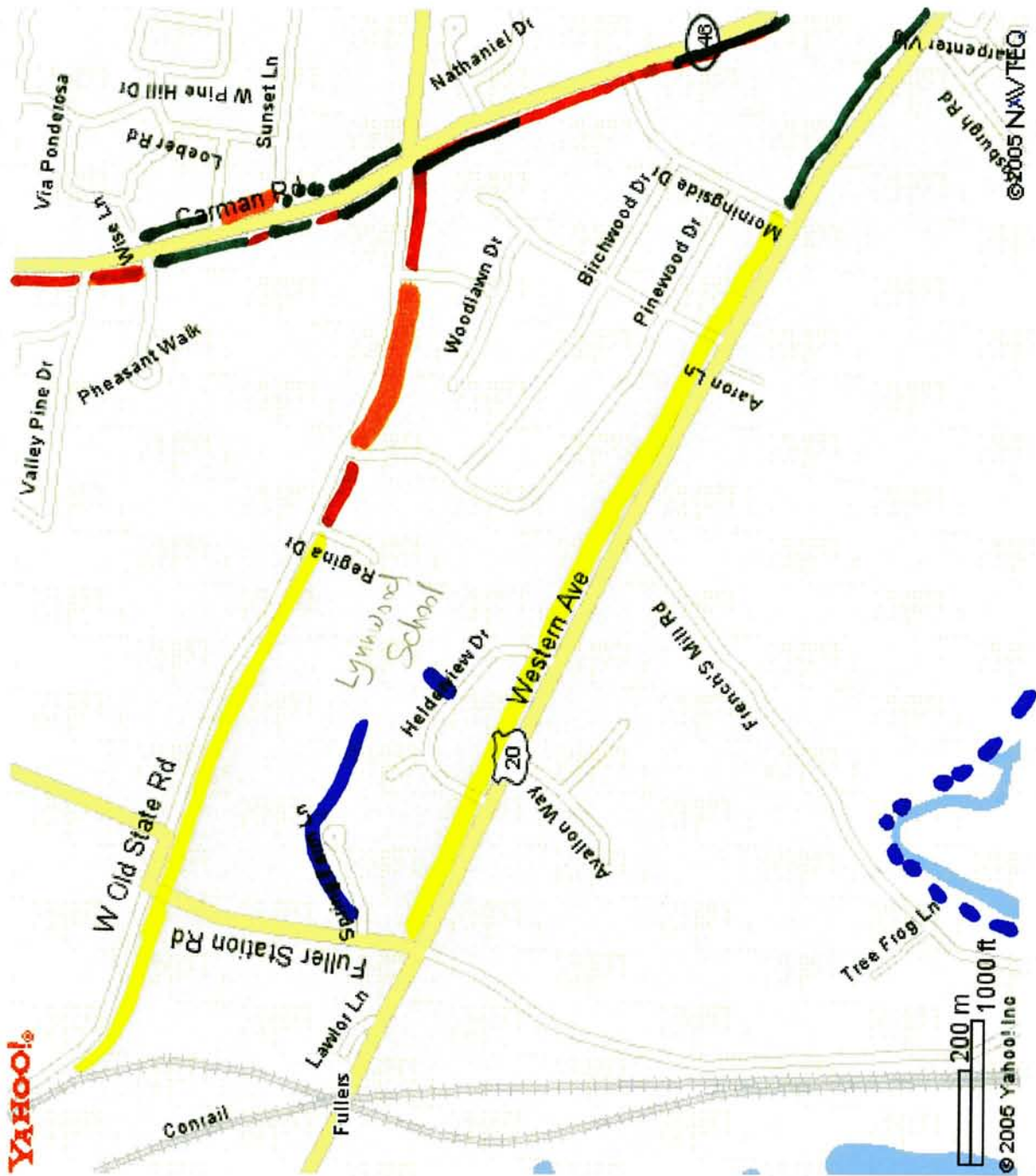
90

200 m
1000 ft
© 2005 Yahoo! Inc

© 2005 NAVTEQ

202

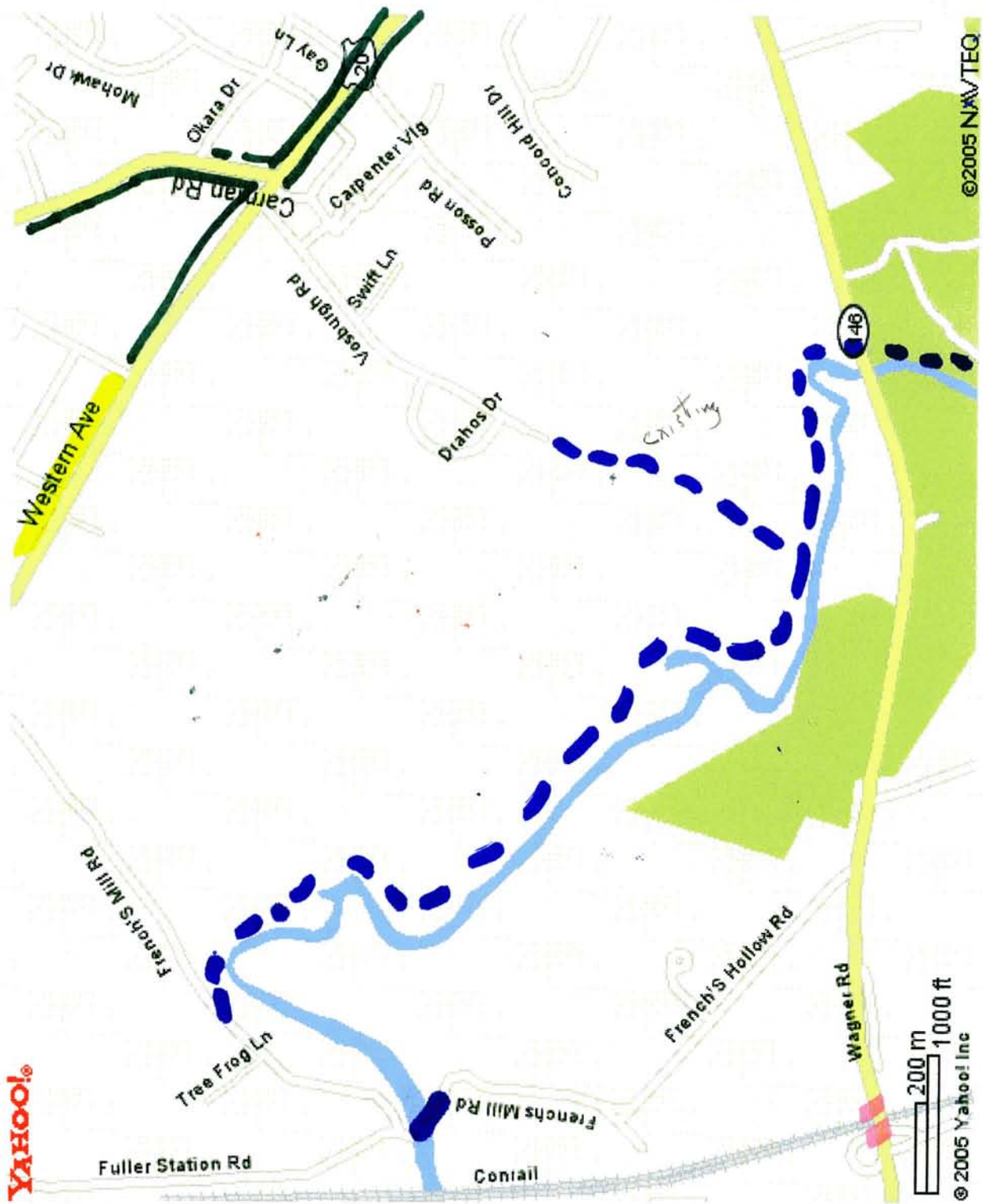




YAHOO!

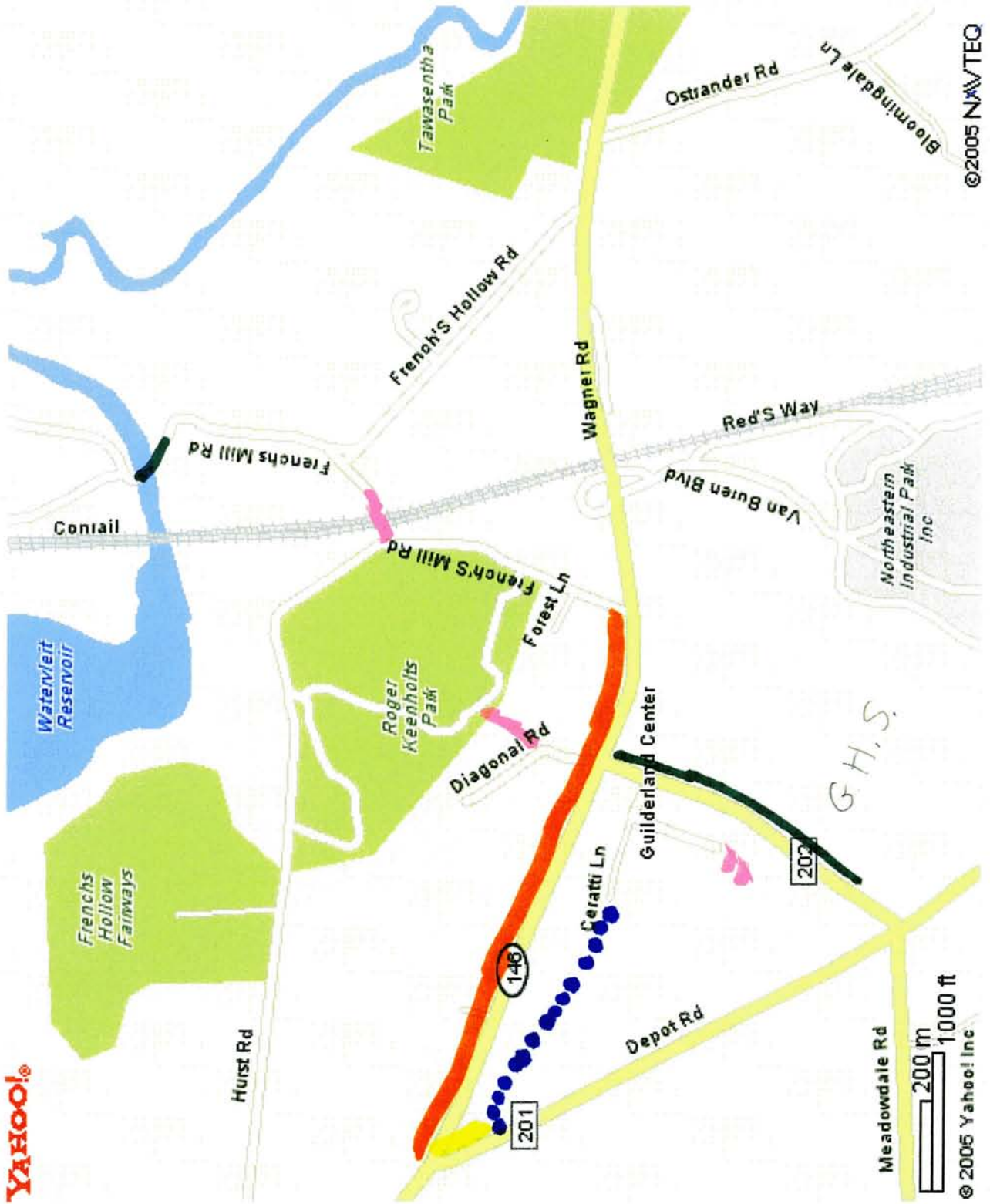
© 2005 NANYANG

© 2005 Yahoo! Inc



922

YAHOO!

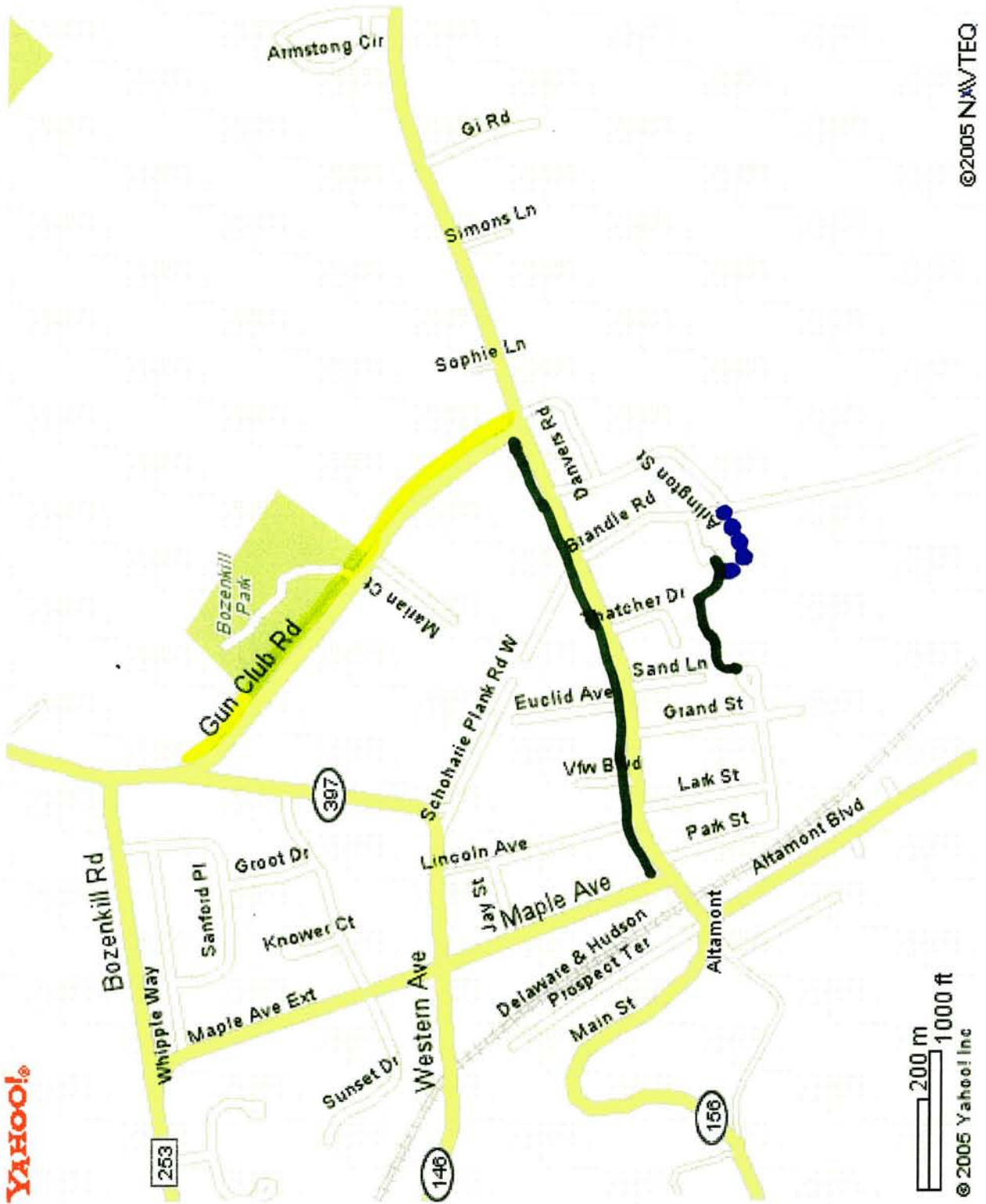


© 2005 NAVTEQ

© 2005 Yahoo! Inc.

239

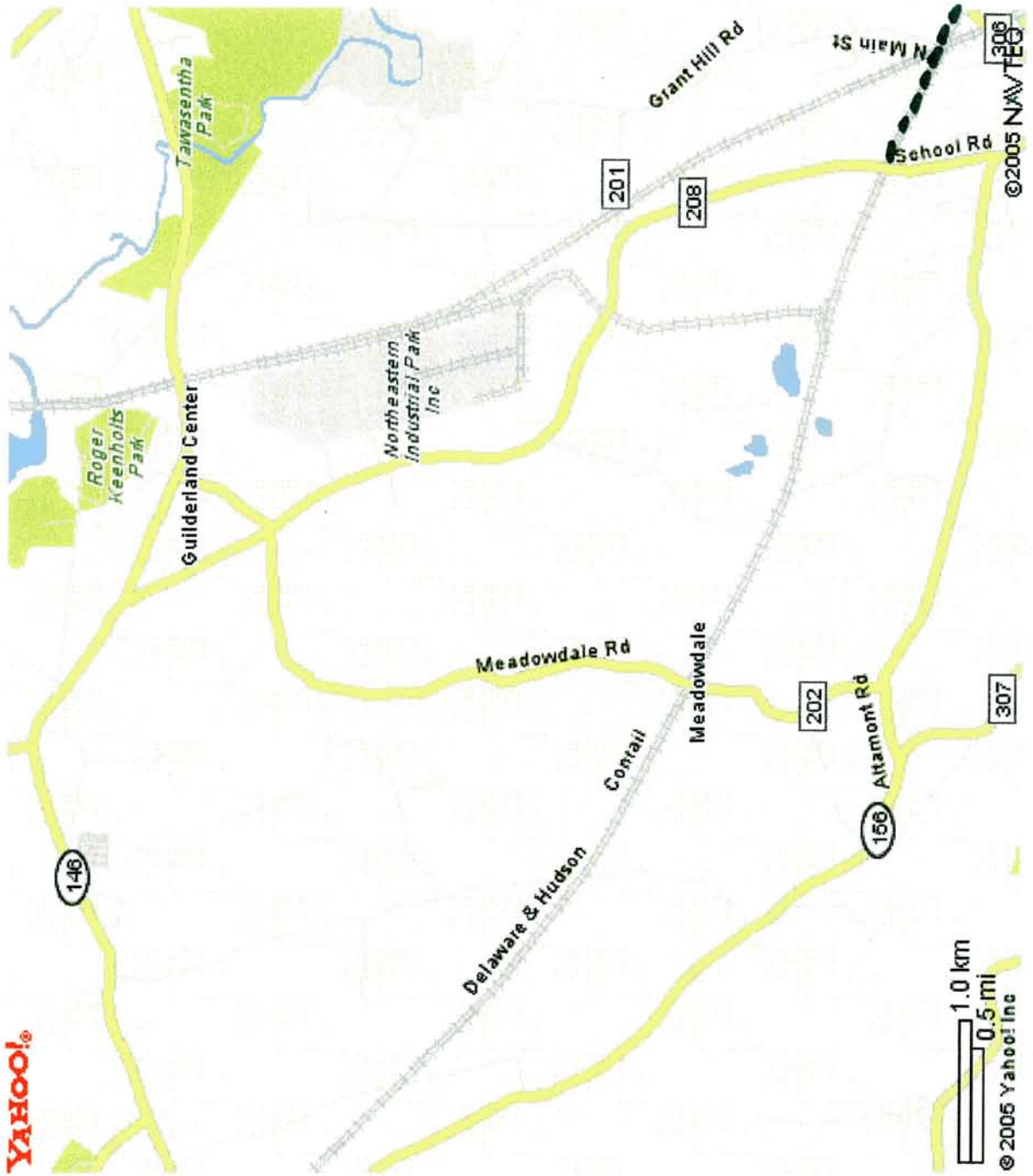
YAHOO!



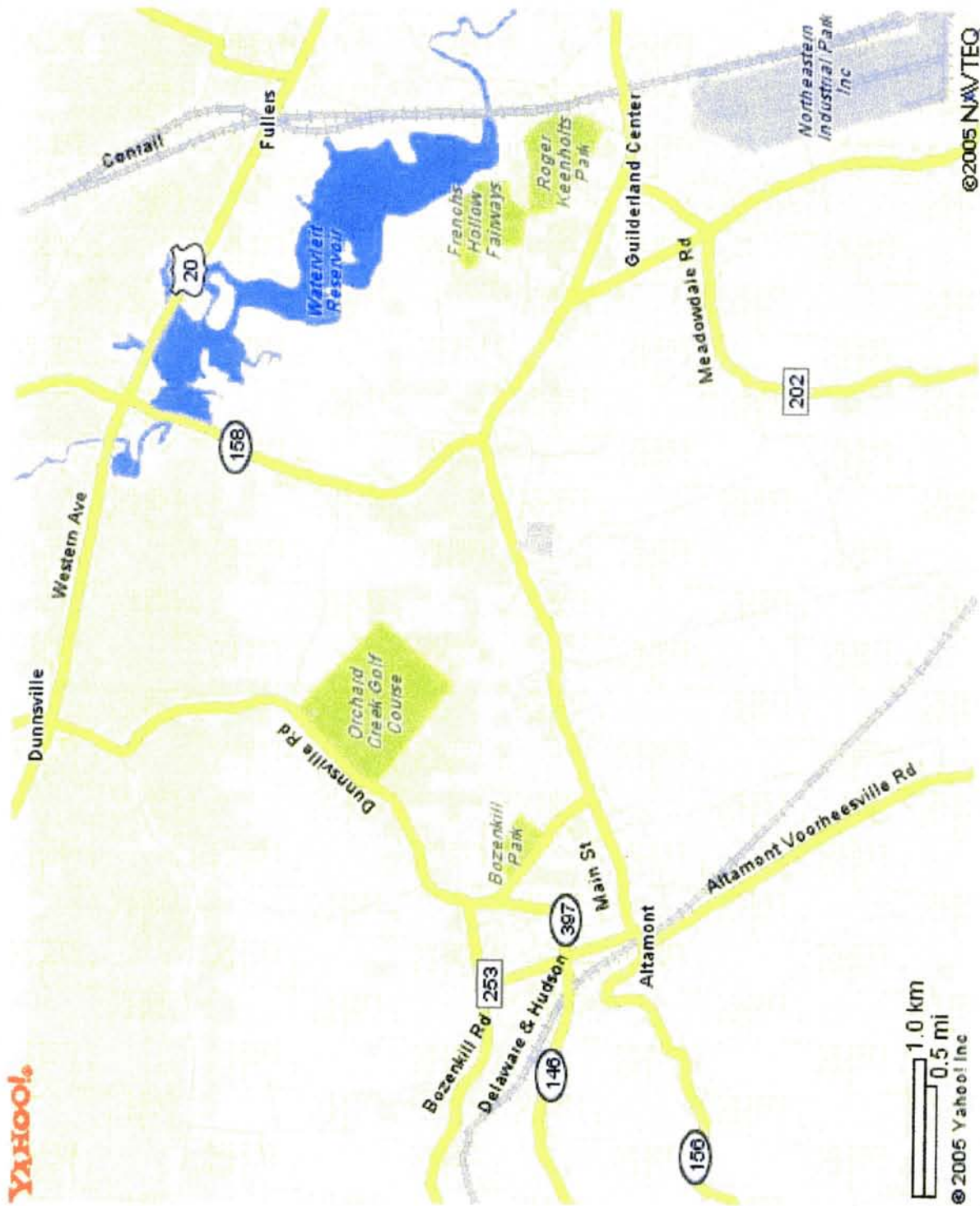
©2005 NAVTEQ

200 m
1000 ft
© 2005 Yahoo! Inc

25a



YAHOO!



1.0 km
0.5 mi
© 2005 Yahoo! Inc

© 2005 NAVTEQ

①

